Approved For Release 2000/04/14 : CIA-RDP78-05867A000301070013-5



Approved For Release 2000/04/14 : CIA-RDP78-05867A000301070013-5

Approved For Release 2000/04/14 : CIA-RDP78-05867A000301070013-5

PHOTO NO. 446005 N 350 LATITUDE LONGITUDE 33E

COUNTRY USSR PROVINCE

AREA NO. C103N SUBJECT D22 SUBJECT D26 SUBJECT D45 SUBJECT SUBJECT SUBJECT SUBJECT SUBJECT

LESNOY, OSTROV

(4 29)

DATE OF PHOTO	TYPE	QUALITY	CLASS	NO OF CARDS	SOURCE OF PHOTOGRAPH
22 May 60	3	3	B	3	[redacted]

25X1A

CLASSIFICATION S/NF/CC CAPTIONED BY CL

FORM NO. 1 Jun 54 174 USE PREVIOUS EDITIONS PHOTO ANALYSIS REPORT

Approved For Release 2000/04/14 : CIA-RDP78-05867A000301070013-5

Approved For Release 2000/04/14 : CIA-RDP78-05867A000301070013-5
IL[illegible]GIB

Approved For Release 2000/04/14 : CIA-RDP78-05867A000301070013-5

Approved For Release 2000/04/14 : CIA-RDP78-05867A000301070013-5

PHOTO NO. 4466 0 | DATE REFERENCE N-3389 | LATITUDE | LONGITUDE

COUNTRY USSR | PROVINCE

AREA NO	SUBJECT	SUBJECT	SUBJECT	SUBJECT	SUBJECT	SUBJECT	SUBJECT	SUBJECT
C1B3N	D22	D2C	D48					

LESNOY, OSTROV

DATE OF PHOTO	TYPE	QUALITY	CLASS	NO. OF CARDS
22 May 60	3	3	B	3

SOURCE OF PHOTOGRAPH [redacted]

25X1A

CLASSIFICATION S/NF/CC CAPTIONED BY CL

Approved For Release 2000/04/14 : CIA-RDP78-05867A000301070013-5

FORM NO. 174 PHOTO ANALYSIS REPORT

Approved For Release 2000/04/14 : CIA-RDP78-05867A000301070013-5
IL[illegible]GIB



Approved For Release 2000/04/14 : CIA-RDP78-05867A000301070013-5

Approved For Release 2000/04/14 : CIA-RDP78-05867A000301070013-5

PHOTO NO. 4160 14 | R 536 | MAP REFERENCE | LATITUDE | LONGITUDE 13E

COUNTRY USSR | PROVINCE

AREA NO	SUBJECT	SUBJECT	SUBJECT	SUBJECT	SUBJECT	SUBJECT	SUBJECT	SUBJECT
C 103N	D22	D2C	D48					

LESNOY, OSTROV

(4, 29)

DATE OF PHOTO	TYPE	QUALITY	CLASS	NO. OF CARDS	SOURCE OF PHOTOGRAPH
22 May 60	3	3	B	3	[redacted]

25X1A

CLASSIFICATION S/NF/CC | CAPTIONED BY CL

Approved For Release 2000/04/14 : CIA-RDP78-05867A000301070013-5

FORM NO. 1 Jun 54 174 USE PREVIOUS EDITIONS PHOTO ANALYSIS REPORT (20)

Approved For Release 2000/04/14 : CIA-RDP78-05867A000301070013-5

ILLEGIB

Approved For Release 2000/04/14 : CIA-RDP78-05867A000301070013-5

Approved For Release 2000/04/14 : CIA-RDP78-05867A000301070013-5

PHOTO NO. 14661 N-3529

COUNTRY USSR

AREA NO. C 103N

SUBJECT D22 D26 D48

LESNOY, OSTROV

(1, 27)

DATE OF PHOTO 22 May 60

TYPE 3

QUALITY 3

CLASS B

NO. OF CARDS 3

CLASSIFICATION S/NF/66

CAPTIONED BY CL

SOURCE OF PHOTOGRAPH [redacted]

25X1A

FORM NO. 1 Apr 50 174 USE PREVIOUS EDITIONS

PHOTO ANALYSIS REPORT

Approved For Release 2000/04/14 : CIA-RDP78-05867A000301070013-5

Approved For Release 2000/04/14 : CIA-RDP78-05867A000301070013-5

PHOTO NO. 0001 | LATITUDE | LONGITUDE

COUNTRY | PROVINCE

AREA NO. C 1 C 3 N

SUBJECT | SUBJECT | SUBJECT | SUBJECT | SUBJECT | SUBJECT | SUBJECT | SUBJECT

L E N Y, C A V

BASE OF PHOTO | TYPE | QUALITY | CLASS | NO. OF CARDS | SOURCE OF PHOTOGRAPH

22 NOV 1 | 2 | 3 | T | 3

CAPTIONED BY

CLASSIFICATION

25X1A

[redacted]

Approved For Release 2000/04/14 : CIA-RDP78-05867A000301070013-5

FORM NO. 1 Jan 54 174 USE PREVIOUS EDITIONS

PHOTO ANALYSIS REPORT

(20)

Approved For Release 2000/04/14 : CIA-RDP78-05867A000301070013-5

PHOTO NO. 416616 | N-3569 | LATITUDE 67N | LONGITUDE 38 23E

COUNTRY USSR

AREA NO C 103N | SUBJECT D22 | SUBJECT D26 | SUBJECT D48

LESNOY, OSTROV

(4 20)

DATE OF PHOTO 22 May 60 | TYPE 3 | QUANTITY 3 | CLASS B | NO OF CARDS 3 | SOURCE OF PHOTOGRAPH [redacted]

CLASSIFICATION S/NF/66 | CAPTIONED BY CL

25X1A

Approved For Release 2000/04/14 : CIA-RDP78-05867A000301070013-5

FORM NO 1 Jun 50 174 USE PREVIOUS EDITIONS

PHOTO ANALYSIS REPORT

(20)

Approved For Release 2000/04/14 : CIA-RDP78-05867A000301070013-5

PHOTO NO. 446617 LOT NO. N-3641 PROVINCE LATITUDE LONGITUDE

COUNTRY U.S.S.R.

AREA NO. C M S N SUBJECT V A Z SUBJECT V A G SUBJECT D A Y SUBJECT SUBJECT SUBJECT SUBJECT SUBJECT SUBJECT

L E N I N G R A D

DATE OF PHOTO 22 MAY 60 TYPE 3 QUALITY 3 CLASS E NO. OF CARDS 3

SOURCE OF PHOTOGRAPH [redacted]

25X1A

CLASSIFICATION CAPTIONED BY

FORM NO. 174 USE PREVIOUS EDITIONS PHOTO ANALYSIS REPORT

Approved For Release 2000/04/14 : CIA-RDP78-05867A000301070013-5

Approved For Release 2000/04/14 : CIA-RDP78-05867A000301070013-5

PHOTO NO 46616 LOT NO N 3374 PROVINCE LONGITUDE

COUNTRY USSR SUBJECT SUBJECT SUBJECT SUBJECT SUBJECT SUBJECT SUBJECT SUBJECT

AREA NO N

anchored

(30)

SOURCE OF PHOTOGRAPH

25X1A

[redacted]

DATE OF PHOTO 15-16 Apr 60 TYPE B QUALITY C CLASS C NO OF CARDS 1

CLASSIFICATION Confidential CAPTIONED BY CIA

FORM NO 174 USE PREVIOUS EDITIONS PHOTO ANALYSIS REPORT (20)

Approved For Release 2000/04/14 : CIA-RDP78-05867A000301070013-5

Approved For Release 2000/04/14 : CIA-RDP78-05867A000301070013-5

PHOTO NO. 4460111 LOT NO. N-3324 LATITUDE LONGITUDE

COUNTRY USSR SUBJECT SUBJECT SUBJECT SUBJECT SUBJECT SUBJECT SUBJECT

AREA NO. C-324-N

[illegible] Nefteyany. Also a refinery [illegible] Nefteyany. Also a refinery [illegible] refinery tank farm and [illegible] objects for direction and location, see map in report. Left [illegible] part panorama, see dup [illegible]

DATE OF PHOTO 13-6 April 60 | TYPE 3K | QUALITY 2 | CLASS 12 | NO. OF CARDS 1

CAPTIONED BY

SOURCE OF PHOTOGRAPH [redacted]

25X1A

CLASSIFICATION

PHOTO ANALYSIS REPORT

FORM NO. 174 USE PREVIOUS EDITIONS

Approved For Release 2000/04/14 : CIA-RDP78-05867A000301070013-5

Approved For Release 2000/04/14 : CIA-RDP78-05867A000301070013-5

PHOTO NO. 1-1650 N 33774 LATITUDE 47 38 N LONGITUDE 8 4

COUNTRY USSR PROVINCE

AREA NO	SUBJECT	SUBJECT	SUBJECT	SUBJECT	SUBJECT	SUBJECT	SUBJECT	SUBJECT
C 324 N	ALA							

BATUMI

Lighthouse of Batumi Industry

Hbk; 2- Large dock; 3- Various structures in the area with tower and 6" one with several wings; 4- Shipyard area; 5- Two cranes; 6- Naftyanaya Hbr; 7 and 8- Unidentified objects by docking (30) and breakwater

BASIS PHOTO		TYPE	COUNTY	CLASS	NO OF CARDS
13-16 April	60	4	2	C	1

CAPTIONED BY

SOURCE OF PHOTOGRAPH

25X1A

[redacted]

CLASSIFICATION Confidential

Approved For Release 2000/04/14 : CIA-RDP78-05867A000301070013-5

FORM NO. 1 Jan 54 174 USE PREVIOUS EDITIONS PHOTO ANALYSIS REPORT (30)

Approved For Release 2000/04/14 : CIA-RDP78-05867A000301070013-5

PHOTO NO. 41081

COUNTRY USSR

PROVINCE

AREA NO	SUBJECT	SUBJECT	SUBJECT	SUBJECT	SUBJECT	SUBJECT	SUBJECT	SUBJECT
B 3246 A1	ALA							

B A T U 5 A1 1 L N 10 A C A O C 15 A C S A 20
B U C U N F A A 1 Y V C 1 Y N U L 30
E 35 40 45 50

9 - Undentified object, y - Skyground
area: E - Ice cream, d - pier, i - tower - elk structure,
f - sheds (ships). For direction and location, see map
in pack. Part 1 of 2 part panorama, see U/M

5314

DATE OF PHOTO		TYPE	QUALITY	CLASS	NO. OF CARDS	SOURCE OF PHOTOGRAPH
15-16 April	60	-/-	-	A	1	25X1A

CLASSIFICATION

CAPTIONED BY

Approved For Release 2000/04/14 : CIA-RDP78-05867A000301070013-5

FORM NO. 1 Jan 54 174 USE PREVIOUS EDITIONS

PHOTO ANALYSIS REPORT

(30)

Approved For Release 2000/04/14 : CIA-RDP78-05867A000301070013-5

PHOTO NO. 144682 N 3324 E

COUNTRY USSR

AREA NO. E 3246 NW

SUBJECT A-A

1 - Lighthouse of Stone Tabyuka Mole; 2 - Large Mud, 3 - Various structures 4 - one with several wings. No trees and Cultivation, see map in report. Part 2 of 2 part panorama, see CIA

(RC)

DATE OF PHOTO	TYPE	QUALITY	CLASS	NO. OF CARDS
13-AS April 60	V	22	C	1

CLASSIFICATION

CATEGORIED BY

SOURCE OF PHOTOGRAPH

25X1A

[redacted]

Approved For Release 2000/04/14 : CIA-RDP78-05867A000301070013-5

FORM NO. 174 USE PREVIOUS EDITIONS

PHOTO ANALYSIS REPORT

(30)

Approved For Release 2000/04/14 : CIA-RDP78-05867A000301070013-5

PHOTO NO. 446626 — LATITUDE N 33 24 — LONGITUDE E 44 23

COUNTRY U.S.S.R. — AREA NO. C-3224 — SUBJECT ALA

BATU 64 1 — 6 — 43 4

12 - Parking areas, 15 - Parking ramp, 17 - Warehouse; 18 - Storage Tank, 19 and 21 - Hangars, 20 - Trailer with Lights, 29 - Open area, 30 - Trailer carrying electric line, 31 - Extension of runway zone, 32 - Loading areas; 33 - Small fixed wing; 34 - Mechanics (?) buildings & Service

DATE OF PHOTO 13-15 Oct 60 — TYPE 4 — QUALITY 2 — CLASS C — NO OF CARDS 1 — SOURCE OF PHOTOGRAPH 7114 (Cont)

CLASSIFICATION — CAPTIONED BY

25X1A

[redacted]

Approved For Release 2000/04/14 : CIA-RDP78-05867A000301070013-5

FORM NO. 174 — PHOTO ANALYSIS REPORT — (20)

Approved For Release 2000/04/14 : CIA-RDP78-05867A000301070013-5

PHOTO NO. 116624 N 3324 E

COUNTRY USSR

AREA NO. C 3244 N

PROJECT ALA

SUBJECT

SUBJECT

SUBJECT

SUBJECT

SUBJECT

SUBJECT

SUBJECT

LONGITUDE

30

60

B A T U M I

6 - 0 6

41

11- Warehouse; 12- Tar Paper; 13- Wharf; 14- Barracks; 15- Factory; 16- Warehouse; 17- Warehouse; 18- Factory; 19- Working Space; 20- Factory; 21- Storage Area; 22- Working Space; 23- Quayed area; 24- Quay; 25- Wharf for boat traffic; 26- Quayed area; 27- Quay; 28- Wharf; 29- Wharf; 30- Wharf; 31- Wharf; 32- Wharf; 33- Wharf; 34- Wharf; 35- Wharf; 36- Wharf; 37- Wharf; 38- Wharf; 39- Wharf; 40- Wharf; 41- Wharf; 42- Wharf; 43- Wharf; 44- Wharf; 45- Wharf; 46- Wharf; 47- Wharf; 48- Wharf; 49- Wharf; 50- Wharf; 51- Wharf; 52- Wharf; 53- Wharf; 54- Wharf; 55- Wharf; 56- Wharf; 57- Wharf; 58- Wharf; 59- Wharf; 60- Wharf; 61- Wharf; 62- Wharf; 63- Wharf; 64- Wharf; 65- Wharf; 66- Wharf; 67- Wharf; 68- Wharf; 69- Wharf; 70- Wharf; 71- Wharf; 72- Wharf; 73- Wharf; 74- Wharf; 75- Wharf; 76- Wharf; 77- Wharf; 78- Wharf; 79- Wharf; 80- Wharf; 81- Wharf; 82- Wharf; 83- Wharf; 84- Wharf; 85- Wharf; 86- Wharf; 87- Wharf; 88- Wharf; 89- Wharf; 90- Wharf; 91- Wharf; 92- Wharf; 93- Wharf; 94- Wharf; 95- Wharf; 96- Wharf; 97- Wharf; 98- Wharf; 99- Wharf; 100- Wharf.

DATE OF PHOTO	TYPE	QUALITY	CLASS	NO. OF CAMS	SOURCE OF PHOTOGRAPH
13-15 April 60	4	2	12	1	25X1A 7116 [redacted]

CLASSIFICATION

CAPTIONED BY

Approved For Release 2000/04/14 : CIA-RDP78-05867A000301070013-5

FORM NO. 1-56 174 PHOTO ANALYSIS REPORT (30)

Approved For Release 2000/04/14 : CIA-RDP78-05867A000301070013-5

PHOTO NO. 14652 | ROLL NO. N 3374 | PROJECT C | LATITUDE | LONGITUDE

COUNTRY USSR

AREA NO C 324 01 | SUBJECT ALA

BATU DOC

1 - Telephone book, Heavy No 2; 2/2 - Book shed; 3 - Metal beds with Lights; 4 - Telephone book, Heavy No 4; 5/2 - Fuel pipeline; 6 - Office of police and cops headers; 6/2 - Urban zone; 7/2 - Pole with Lights; 7 - Cooper wire; 8 - Heavy No 1 power Steel; 9 - Pole with (20) electric wire

DATE OF PHOTO 13-15 Sept 60 | TYPE 5" | QUALITY 2 | CLASS U | NO. OF CARDS 1 | SOURCE OF PHOTOGRAPH 25X1A 6/17

[redacted]

CLASSIFICATION | CAPTIONED BY

Approved For Release 2000/04/14 : CIA-RDP78-05867A000301070013-5

FORM NO. 174 USE PREVIOUS EDITIONS | PHOTO ANALYSIS REPORT | (30)

Approved For Release 2000/04/14 : CIA-RDP78-05867A000301070013-5

PHOTO NO. 11600 LOT NO. A 33744 LATITUDE LONGITUDE

COUNTRY USSR SUBJECT SUBJECT SUBJECT SUBJECT SUBJECT SUBJECT SUBJECT

AREA NO. Leningrad ALP

Start 1 LN

1- Shipyard area, 2- Docks, 3/4- Port of Leningrad, 5- Vessels under repair, 6- Two cranes, 7- Electric line, 8/9- Vessels under repair, 10- Two cranes, 11- Tower-like structure, 12- Lighthouse of Baron Tatishchev Port, 13- Port of Leningrad, 14- Protective wall, 15- Various structures, 16- Port of Leningrad, 17- Docks, 18- Electric line 19- Railroad bridge - End (20) Leningrad, 21- Docks (over)

DATE OF PHOTO DAY QUALITY CLOUD NO. OF CARDS SOURCE INFORMATION

1

25X1A

[redacted]

CLASSIFICATION CATEGORIES BY

PHOTO ANALYSIS REPORT

(20)

Approved For Release 2000/04/14 : CIA-RDP78-05867A000301070013-5

PHOTO NO. 11FEB62 LOT NO. N 3327 PROJECT

COUNTRY USSR SUBJECT ALA

AREA NO. P 32 N W

1-Fuel Pipeline; 2-Pier; 3-Power Line; 4-Telephone Line; 5-Railroad Bridge; 6-Road Bridge; 7-Railroad Yard; 8-Highway Network; 9-Airfield. Direction and location, see [redacted] map in report. Part 3 of 3 part panorama, see CIA-RDP [redacted]

DATE OF PHOTO 13-AS April 62 TYPE [redacted] QUALITY [redacted] CLASS [redacted] NO. OF CARDS 1

SOURCE OF PHOTOGRAPH [redacted]

25X1A

CLASSIFICATION [redacted]

CAPTIONED BY [redacted]

PHOTO ANALYSIS REPORT

(30)

Approved For Release 2000/04/14 : CIA-RDP78-05867A000301070013-5

Approved For Release 2000/04/14 : CIA-RDP78-05867A000301070013-5

PHOTO NO. 146526 | LOT NO. N 3324 | C | LATITUDE 41 53 N | LONGITUDE 8 E

COUNTRY USSR

SUBJECT ALA

AREA NO. C 324 N

47

44 - Wall ; 45 - Shed ; 43 - Small white, missing ; 40 - structure with arcade ; 42 - Telephone booth for Mooring No. 4 ; 41 - Mooring No. 4, O - lights ; building with brick ground floor ; 11 - Mooring No. 4, 11 - Barrack ; 11 - Shanty ; 39 - Large warehouse, 46 - Smokestacks, 41 - Barrack ; see map in report ; Mooring No. 5 for location and ... (over)

SOURCE OF PHOTOGRAPH 7314

25X1A

[redacted]

DATE OF PHOTO	TYPE	QUALITY	CLASS	NO. OF CARDS
13 April 60	4	2	C	1

CAPTIONED BY

CLASSIFICATION

(20)

PHOTO ANALYSIS REPORT

Approved For Release 2000/04/14 : CIA-RDP78-05867A000301070013-5

Approved For Release 2000/04/14 : CIA-RDP78-05867A000301070013-5

PHOTO NO. 446629 LOT NO. N 33 [illegible] C

COUNTRY USSR

AREA NO. A-A

SUBJECT

SUBJECT

SUBJECT

SUBJECT

SUBJECT

SUBJECT

SUBJECT

LONGITUDE

LATITUDE

[illegible] AND

m- Telephone [illegible]; 38- Hoisting [illegible]; [illegible]- Trellises with lights; 36- Two lifting cranes; [illegible]- Trellises; [illegible]- Grade; 33- Lastly, recently constructed building; 32- Quarry area; 35- Large masonry structure, 29- Shafts for direction and location; six [illegible] in each [illegible] (30)

DATE OF PHOTO | TYPE | QUALITY | CLASS | NO. OF CLASS | SOURCE OF INFORMATION

744

25X1A

[redacted]

13-[illegible]

CLASSIFICATION

CATEGORIZED BY

PHOTO ANALYSIS REPORT

(30)

Approved For Release 2000/04/14 : CIA-RDP78-05867A000301070013-5

Approved For Release 2000/04/14 : CIA-RDP78-05867A000301070013-5

PHOTO NO. 446(60) LOT NO. M 3324 PROJECT

COUNTRY USSR SUBJECT

AREA NO. D 3324 SE

1 - Trellises; 21 - Piles of coal, 4 - Trucks, 30 - Ware-
houses; 4 - Buoy; 6 - Trellises; 32 - Harbor tug; 6 - Un-
identified object on hill; 27 - Three Locking cranes,
8 - Trellis and Lights, 9 - Wharf, 34 - Wooden shed; 4 - Trucks,
26 - Well spaced [illegible] (over)

DATE OF PHOTO [illegible] ALT. [illegible] COVER [illegible] CLASS [illegible] NO. OF CLASS [illegible] SOURCE OF PHOTOGRAPH 8/14

25X1A

[redacted]

CLASSIFICATION

PHOTO ANALYSIS REPORT

Approved For Release 2000/04/14 : CIA-RDP78-05867A000301070013-5

Approved For Release 2000/04/14 : CIA-RDP78-05867A000301070013-5

PHOTO NO. 446631 LOT NO. N-3354

COUNTRY USSR PROVINCE

AREA NO. N SUBJECT B35

HIGH-SPEED ELECTRONIC CALCULATOR "BESM"

(23)

DATE OF PHOTO | TYPE 1 | QUALITY 1 | CLASS 4 | NO. OF CARDS 1

SOURCE OF PHOTOGRAPH OBSHCHEYE OPISANIYE BESM, Moscow '57

CAPTIONED BY C/6

CLASSIFICATION

FORM NO. 174 USE PREVIOUS EDITIONS

PHOTO ANALYSIS REPORT

(20)

Approved For Release 2000/04/14 : CIA-RDP78-05867A000301070013-5

Approved For Release 2000/04/14 : CIA-RDP78-05867A000301070013-5

PHOTO NO. 446682 NEGATIVE NO. N-3354

COUNTRY USSR PROVINCE

AREA NO. N SUBJECT B35

STANDARD TRANSFER BL
OCKS OF "BESM" ELECTRO
NIC "CALCULATOR

5 - 4

DATE OF PHOTO | TYPE 1 | QUALITY 1 | CLASS 4 | NO. OF CARDS (23) 1

SOURCE OF PHOTOGRAPH OBSHCHEYE OPISANIYE BESM, Moscow '57

CLASSIFICATION S/C CONTROLLED BY EL

FORM NO. 1 Jan 54 174 USE PREVIOUS EDITIONS PHOTO ANALYSIS REPORT

Approved For Release 2000/04/14 : CIA-RDP78-05867A000301070013-5

Approved For Release 2000/04/14 : CIA-RDP78-05867A000301070013-5

CARD NO. 446633

COUNTRY USSR

AREA NO N

SUBJECT B55

CONTROL PANEL OF BESM ELECTRONIC CALCULATOR.

DATE OF PHOTO | TYPE 1 | QUALITY 1 | CLASS 4 | NO. OF CARDS (23) 1

SOURCE OF PHOTOGRAPH

CAPTIONED BY

Approved For Release 2000/04/14 : CIA-RDP78-05867A000301070013-5

PHOTO ANALYSIS REPORT

FORM NO. 174

Approved For Release 2000/04/14 : CIA-RDP78-05867A000301070013-5

RECD NO	LOT NO	LATITUDE	LONGITUDE
446634	N-3354		

COUNTRY	PROVINCE	SUBJECT	SUBJECT	SUBJECT	SUBJECT	SUBJECT	SUBJECT
USSR							

AREA NO	SUBJECT	SUBJECT	SUBJECT	SUBJECT	SUBJECT	SUBJECT	SUBJECT	SUBJECT
N	B35							

ADAPTER FROM MAGNET / "BESM"
CUBE FOUND IN
ELEC. CALCUL.

electronic calculator. 34

(23)

DATE OF PHOTO	TYPE	QUANTITY	CLASS	NO. OF CARDS	SOURCE OF PHOTOGRAPH
	1	1	4	1	SBORNIK OPISANIYE BESM, Moscow '59

CLASSIFICATION

CONFIRMED BY

PHOTO ANALYSIS REPORT

Approved For Release 2000/04/14 : CIA-RDP78-05867A000301070013-5

Approved For Release 2000/04/14 : CIA-RDP78-05867A000301070013-5

PHOTO NO. 44663 LOT NO. A 1254

COUNTRY USSR PROVINCE

AREA NO. N B35

MAGNETIC CYLINDERS

MAGNETIC SOUND IN BESM" ELECTRONIC CALCULATOR.

(23)

DATE OF PHOTO	TYPE	QUALITY	CLASS	NO OF CARDS
	1	1	4	1

SOURCE OF PHOTOGRAPH

CAPTIONED BY L

CLASSIFICATION

Approved For Release 2000/04/14 : CIA-RDP78-05867A000301070013-5

FORM NO. 174 USE PREVIOUS EDITIONS

PHOTO ANALYSIS REPORT

Approved For Release 2000/04/14 : CIA-RDP78-05867A000301070013-5

PHOTO NO. 446636 | LOT NO. N-3354

COUNTRY: USSR

AREA NO: N | SUBJECT NO: B35

SUBJECT: MAGNETOPHONE IN BESM

SUBJECT: MAGNETOPHONE CALCULAT

SUBJECT: ELECTRONIC

SUBJECT: OR.

DATE OF PHOTO | TYPE: 1 | QUALITY: 1 | CLASS: 4 | NO. OF COPIES: (23) 1

SOURCE OF PHOTOGRAPH: OBSHCHEYE OPISANIYE BESM, Moscow '59

CAPTIONED BY: L

CLASSIFICATION

PHOTO ANALYSIS REPORT

Approved For Release 2000/04/14 : CIA-RDP78-05867A000301070013-5

Approved For Release 2000/04/14 : CIA-RDP78-05867A000301070013-5

PHOTO NO. 446637 LOT NO. N-3354

COUNTRY USSR PROVINCE

AREA NO. N SUBJECT 025

APPARATUS CONTAINING DEDUCTION & DEFINITION [illegible] and facilities found in "BESM" electronic calculator.

314

DATE OF PHOTO | TYPE 1 | QUALITY 1 | CLASS 4 | NO OF CARDS 1

SOURCE OF PHOTOGRAPH

CLASSIFICATION

FORM NO. 174 USE PREVIOUS EDITIONS

PHOTO ANALYSIS REPORT

Approved For Release 2000/04/14 : CIA-RDP78-05867A000301070013-5

Approved For Release 2000/04/14 : CIA-RDP78-05867A000301070013-5

PHOTO NO. 446626 LOI NO. N 31 04 NOMINAL

COUNTRY USSR

AREA NO. Arctic Ocean

SUBJECT Ice Island

Unidentified submarines, suspected of

Petroleum Prospecting

(2 of 2)

DATE OF PHOTO 24 June 60 TYPE 4 QUALITY 3 CLASS 4 NO OF CARDS 2

CLASSIFICATION UNCLASSIFIED CAPTIONED BY

SOURCE OF PHOTOGRAPH [redacted] 25X1A

PHOTO ANALYSIS REPORT

Approved For Release 2000/04/14 : CIA-RDP78-05867A000301070013-5

Approved For Release 2000/04/14 : CIA-RDP78-05867A000301070013-5

PHOTO NO. 14[illegible] LOT NO. N 15-43 LONGITUDE 39 [illegible] E

COUNTRY USSR

AREA C249N SUBJECT BIG

T U A P S E LORD ZHONIKIDZE

E P E T R O L E U M REFINERY

FROM TRAIN GOING TO ARMAVIR.

25X1A

[redacted]

DATE OF PHOTO 19 JUNE 60 TYPE 4 QUALITY 2 CLASS 4 CAPTIONED BY CZ NO. OF CARDS 1

CLASSIFICATION OOO

PHOTO ANALYSIS REPORT

FORM NO. 174 USE PREVIOUS EDITIONS

Approved For Release 2000/04/14 : CIA-RDP78-05867A000301070013-5

Approved For Release 2000/04/14 : CIA-RDP78-05867A000301070013-5

PHOTO NO. 446640 LOT NO. N2543

COUNTRY USSR

AREA 2325 N SUBJECT ABT SUBJECT AFV

BAKU CONCRETE FACTORY

BAD T-E

YARD AT

25X1A

[redacted]

25.27

DATE OF PHOTO 13 JUNE 60 TYPE 4 QUALITY 2 CLASS C NO. OF CARDS 2

CLASSIFICATION

PHOTO ANALYSIS REPORT

Approved For Release 2000/04/14 : CIA-RDP78-05867A000301070013-5

Approved For Release 2000/04/14 : CIA-RDP78-05867A000301070013-5

PHOTO NO 3466 | LOI NO N25-4/3 | PROVINCE | LONGITUDE 132°52'E

COUNTRY USSR

AREA NO C325N | SUBJECT AKN | SUBJECT AKF | SUBJECT | SUBJECT | SUBJECT | SUBJECT | SUBJECT | SUBJECT

DIVICHI | 50°N 0 W | 11 PLOW | F

DR | 30" GAUGE | 11 RR | 60 N

" MALL

FLAT | " CAR | 30

27

DATE OF PHOTO	TYPE	QUALITY	CLASS	NO OF CARDS
JUN 60	4	2	4	2

[redacted]

25X1A

CLASSIFICATION

PHOTO ANALYSIS REPORT

Approved For Release 2000/04/14 : CIA-RDP78-05867A000301070013-5

Approved For Release 2000/04/14 : CIA-RDP78-05867A000301070013-5

PHOTO I.D. 1446 [illegible] LOT NO N 25-43 PROVNO C

COUNTRY USSR

AREA NO C325N SUBJECT 1EG SUBJECT 9GM

NASOSNYY FIELD

1½ MILES SOUTH SOUTHEAST OF NASOSNYY RAILROAD STATION. (48°36N - 49°33E)

LONGITUDE 49°33E

DISPOSITION FAGOT AIR

25X1A

[redacted]

3 2 0 3 1

DATE OF PHOTO 6 0 TYPE 4 QUALITY 2 CLASS 4 NO OF CARDS 2

CLASSIFICATION S

PHOTO ANALYSIS REPORT

Approved For Release 2000/04/14 : CIA-RDP78-05867A000301070013-5

Approved For Release 2000/04/14 : CIA-RDP78-05867A000301070013-5

PHOTO NO 446613 LOT NO N2543 PROVINCE

COUNTRY USSR

AREA NO C33-N SUBJECT ARN

BRAU R GREEN STREET

DATE OF PHOTO 60 TYPE 4 QUALITY 2 CLASS 4 NO OF CARDS 1

CLASSIFICATION

PHOTO ANALYSIS REPORT

25X1A

[redacted]

Approved For Release 2000/04/14 : CIA-RDP78-05867A000301070013-5

Approved For Release 2000/04/14 : CIA-RDP78-05867A000301070013-5



Approved For Release 2000/04/14 : CIA-RDP78-05867A000301070013-5

Approved For Release 2000/04/14 : CIA-RDP78-05867A000301070013-5

PHOTO NO. 116615 LOT NO N2543 NIS

COUNTRY USSR PROVINCE

AREA NO 2235N SUBJECT AKN SUBJECT AGJ

SUBJECT STANTSIYA

SUBJECT SAREPTA

SUBJECT GONDOLAS

SUBJECT ELUMBER

SOUTH OF STALINGRAD

25X1A

[redacted]

18 27

DATE OF PHOTO	TYPE	QUANTITY	CLASS	NO OF CARDS
20 Apr 66	4	2	4	2

CLASSIFICATION SECRET

PHOTO ANALYSIS REPORT

Approved For Release 2000/04/14 : CIA-RDP78-05867A000301070013-5

Approved For Release 2000/04/14 : CIA-RDP78-05807A000301070013-5

PHOTO NO. 446615 LOT NO. N2543 LATITUDE N 53° LONGITUDE E 44° 34'

COUNTRY USSR PROVINCE

AREA NO. D235N SUBJECT AKN SUBJECT NDR SUBJECT SUBJECT SUBJECT SUBJECT SUBJECT SUBJECT

SARETA STANTSIYA

SULPHURIC ACID TANKER

CAR ENTER

ENTR CENTER

POSSIBLY SECTION OF STALINGRAD RAILROAD YARDS AND SHOPS IN BACKGROUND. GUNNED TOWER IN LEFT CENTER BG.

25X1A

[redacted]

DATE OF PHOTO 15 18 27 TYPE 4 QUALITY 2 CLASS 4 NO OF CARDS 2

20 JAN 64 000

CLASSIFICATION

PHOTO ANALYSIS REPORT

Approved For Release 2000/04/14 : CIA-RDP78-05807A000301070013-5

Approved For Release 2000/04/14 : CIA-RDP78-05867A000301070013-5

PHOTO NO. 446617 LOT NO. N25-4-3

COUNTRY USSR

AREA NO. C325N

OPEN AREA OF

25X1A

[redacted]

DATE OF PHOTO 13 JUNE 60 TYPE 4 QUALITY 2 CLASS 4 NO. OF CARDS 2

CLASSIFICATION

PHOTO ANALYSIS REPORT

Approved For Release 2000/04/14 : CIA-RDP78-05867A000301070013-5

Approved For Release 2000/04/14 : CIA-RDP78-05867A000301070013-5

PHOTO NO. 446618 LOT NO. N25-43 LATITUDE 66°23'34" LONGITUDE 49°5'E

COUNTRY USSR PROVINCE

SUBJECT C325N SUBJECT ABT SUBJECT AFV SUBJECT SUBJECT SUBJECT SUBJECT SUBJECT SUBJECT

BAKU STOCKPILE ROAD

ONCE FACTORY

25X1A

[redacted]

2537

DATE OF PHOTO 13 JUNE 60 TYPE 4 QUALITY 2 CLASS 4 NO. OF CARDS 2

CLASSIFICATION SECRET CAPTIONED BY [redacted]

(30)

PHOTO ANALYSIS REPORT

FORM NO. 1-74 USE PREVIOUS EDITIONS

Approved For Release 2000/04/14 : CIA-RDP78-05867A000301070013-5

Approved For Release 2000/04/14 : CIA-RDP78-05867A000301070013-5

PHOTO NO. 146615

COUNTRY USSR

AREA NO. C 33-N

BASIC A07

SUBJECT DFV

BANK 1 STOCK PILE ROAD T, E

ONE RAIL ROAD

FACTORY

25X1A

[redacted]

2537

DATE OF PHOTO 13 JUN 60

TYPE 4

QUALITY 2

CLASS 4

NO. OF CARDS 2

CLASSIFICATION

PHOTO ANALYSIS REPORT

Approved For Release 2000/04/14 : CIA-RDP78-05867A000301070013-5

Approved For Release 2000/04/14 : CIA-RDP78-05867A000301070013-5

PHOTO NO. 14166-1 LOT NO N2543 PROJECT

COUNTRY USSR

AREA NO C325N BASE AGP SUBJECT C32

BAKU

25X1A

[redacted]

DATE OF PHOTO 13 JAN 60 TYPE 4 QUALITY 2 CLASS 4 NO. OF CARDS 2

CLASSIFICATION SECRET

PHOTO ANALYSIS REPORT

Approved For Release 2000/04/14 : CIA-RDP78-05867A000301070013-5

Approved For Release 2000/04/14 : CIA-RDP78-05867A000301070013-5



25X1A

[redacted]

Approved For Release 2000/04/14 : CIA-RDP78-05867A000301070013-5

PHOTO NO. 446688 LOT NO. N-25-43

COUNTRY USSR PROVINCE

AREA NO. C249 N SUBJECT C2G SUBJECT AIR SUBJECT SUBJECT SUBJECT SUBJECT SUBJECT

TUMBLE LENGTH DETROIT

RESTORATION

STORAGE HG

MG = MID-GROUND

25X1A

[redacted]

DATE OF PHOTO 19 JAN 60 TYPE F QUALITY 2 CLASS 1 NO. OF CARDS 3

CLASSIFICATION 000

PHOTO ANALYSIS REPORT

Approved For Release 2000/04/14 : CIA-RDP78-05867A000301070013-5

PHOTO NO. 446651 WORLD GRID N-37-3 LATITUDE LONGITUDE

COUNTRY [redacted] USSR PROVINCE

SUBJECT AREA NO. C32-N SUBJECT NO. A07 SUBJECT AFV SUBJECT SUBJECT SUBJECT SUBJECT SUBJECT SUBJECT

BAKU CONCRETE FACTORY — CAS

OAD

LE AG

YARD AT

25X1A

[redacted]

25 27

DATE OF PHOTO 13 JUNE 60 TYPE 4 QUALITY 2 CLASS 4 NO. OF CARDS 2

CLASSIFICATION CONTROL NO.

Approved For Release 2000/04/14 : CIA-RDP78-05867A000301070013-5

PHOTO ANALYSIS REPORT

Approved For Release 2000/04/14 : CIA-RDP78-05867A000301070013-5

PHOTO NO. 446655 LOT NO. N25K3 LOCATION 47°33'E

COUNTRY USSR PROVINCE

AREA NO. B325N SUBJECT TEG SUBJECT 96M

MAKHACHKALA JET FIGHTER AIRFIELD (43°00N - 47°26E)

THREE MILES NORTHWEST OF CITY.

AIRFLD- AIRFIELD

25X1A

[redacted]

3 20 31

DATE OF PHOTO	TYPE	QUALITY	CLASS	NO. OF CARDS
JAN 60	4	2	4	2

CLASSIFICATION S

PHOTO ANALYSIS REPORT

Approved For Release 2000/04/14 : CIA-RDP78-05867A000301070013-5

Approved For Release 2000/04/14 : CIA-RDP78-03587A000301070013-5

PHOTO NO. 446656 LOT NO. N-2-53-5 PROVINCE LONGITUDE 33-30E

COUNTRY USSR

AREA NO. B32-5N SUBJECT AKJ

MAKHACHKALA TE-2-18

TDL DIESEL LOCOMOTIVE

AT RIGHT

OIL BURNING STEAM LOCOMOTIVE BEHIND TANKS.

25X1A

[redacted]

27

DATE OF PHOTO	TYPE	QUALITY	CLASS	NO. OF CARDS
Jan 60	4	2	C	1

CLASSIFICATION S

CATEGORIZED BY

PHOTO ANALYSIS REPORT

(20)

Approved For Release 2000/04/14 : CIA-RDP78-03587A000301070013-5

Approved For Release 2000/04/14 : CIA-RDP78-05867A000301070013-5

PHOTO NO. 14665

COUNTRY USSR

AREA NO. 232SN

SUBJECT AKN

SUBJECT CTG

LONGITUDE

MILNE WEST

MILNE FIELD

ASHGROVE

QARS

25X1A

[redacted]

827

DATE OF PHOTO	TYPE	QUALITY	CLASS	NO. OF CARDS
JUNE 60	4	2	5	2

CLASSIFICATION SECRET

CLASSIFIED BY 652

Approved For Release 2000/04/14 : CIA-RDP78-05867A000301070013-5

PHOTO ANALYSIS REPORT

FORM NO. 174 USE PREVIOUS EDITIONS (20)

Approved For Release 2000/04/14 : CIA-RDP78-05867A000301070013-5

PHOTO NO. 446656 LOT NO. 1125-1/3 PROVINCE LONGITUDE 140°-50°E

COUNTRY USSR

AREA NO. C 325 N | SUBJECT AKS | SUBJECT AKN | SUBJECT | SUBJECT | SUBJECT | SUBJECT | SUBJECT | SUBJECT

D, V, 1, C, N, 1 · FREIGHTYARD

D

25X1A

[redacted]

27

DATE OF PHOTO	TYPE	QUALITY	CLASS	NO. OF CARDS
JUNE 60	1	2	4	2

CLASSIFICATION SECRET CONTROLLED BY

PHOTO ANALYSIS REPORT

FORM NO. 1-74 USE PREVIOUS EDITIONS 7-11

Approved For Release 2000/04/14 : CIA-RDP78-05867A000301070013-5

Approved For Release 2000/04/14 : CIA-RDP78-05867A000301070013-5

PHOTO NO. 446659

LOC NO. N2-4-3

COUNTRY USSR

AREA NO. C 32 5 N

SUBJECT AKS AKN FREIGHT YARD

D, V, I, C, A, I

D

25X1A

[redacted]

BAR OF PHOTO | TYPE | QUALITY | CLASS | NO. OF CARDS

V | 0 | 1 | 2 | 4 | 2

CLASSIFICATION

PHOTO ANALYSIS REPORT

Approved For Release 2000/04/14 : CIA-RDP78-05867A000301070013-5

PHOTO NO. 446680 LOT NO. N2543 LONGITUDE 49°55'E

COUNTRY USSR PROVINCE

AREA NO. C325N SUBJECT A91

BRKU NR DOSS BASIC

RAW MATERIAL PROCESS

INGS PLANT NORTH OF CITY

UNDESIGNATED

25X1A

[redacted]

BASE OF PHOTO	TYPE	QUALITY	CLASS	NO OF CARDS
J UAF 60	4	2	4	1

CLASSIFICATION 800 CATALOGED BY 27

PHOTO ANALYSIS REPORT

Approved For Release 2000/04/14 : CIA-RDP78-05867A000301070013-5

Approved For Release 2000/04/14 : CIA-RDP78-05867A000301070013-5

PHOTO NO 44661 LOI NO 1,2,5,1,3 PROVINCE

COUNTRY U.S.S.R. LONGITUDE

AREA E 3 3 . 1 SUBJECT AKM SUBJECT AKU SUBJECT C2G

1 2 2 0 ' N R 5 R A 1 R O A D C R

O S S I " N G K M S N O R T H

F C I " T Y

25X1A

[redacted]

7,27,28

DATE OF PHOTO 6 3 TYPE 4 QUALITY 2 CLASS 1 NO OF CARDS 3

CLASSIFICATION S-E-C-R-E-T

2-32 PHOTO ANALYSIS REPORT

Approved For Release 2000/04/14 : CIA-RDP78-05867A000301070013-5

PHOTO NO. 44666 LOT NO. 1 PROVINCE

COUNTRY

AREA NO. 1

SUBJECT A4L SUBJECT A4N

1 2 - 1 3 N R 10 T R A C T 13 - 0 N S 20

B - 3 7 23 T , O N 30 N O R T 33 N O - 40

1 T Y 43 50

25X1A

[redacted]

DATE OF PHOTO TYPE QUALITY CLASS NO. OF CARDS

2

CLASSIFICATION CAPTIONED BY

Approved For Release 2000/04/14 : CIA-RDP78-05867A000301070013-5

FORM NO. 1 Apr 54 174 USE PREVIOUS EDITIONS PHOTO ANALYSIS REPORT

Approved For Release 2000/04/14 : CIA-RDP78-05867A000301070013-5

PHOTO NO. 4410813 LOT NO. N2254-3 PROVINCE LONGITUDE 49 04-15

COUNTRY USSR

AREA NO C3225N SUBJECT AKN SUBJECT ABJ

BAKU CEMENT CAR

25X1A

27

DATE OF PHOTO 6 6 TYPE 4 QUALITY 2 CLASS 4 NO OF CARDS 2

CLASSIFICATION SECRET

PHOTO ANALYSIS REPORT

Approved For Release 2000/04/14 : CIA-RDP78-05867A000301070013-5

Approved For Release 2000/04/14 : CIA-RDP78-05867A000301070013-5



25X1A

Approved For Release 2000/04/14 : CIA-RDP78-05867A000301070013-5

Approved For Release 2000/04/14 : CIA-RDP78-05867A000301070013-5

PHOTO NO. 41665 LOT NO N2543 PROVINCE

COUNTRY USSR

AREA NO B167N SUBJECT AG2 SUBJECT AE9

MOSCOW "GRADER" MANUF ACTURED AT DREL PLAN T

AT EXHIBITION OF NATIONAL ECONOMIC ACHIEVEMENT.

25X1A

[redacted]

DATE OF PHOTO	TYPE	QUALITY	CLASS	NO OF CARDS
5 JUNE 60	4	2	4	2

CLASSIFICATION S E C R E T CONTROLLED BY CIA-RDP

3-5 (20)

PHOTO ANALYSIS REPORT

Approved For Release 2000/04/14 : CIA-RDP78-05867A000301070013-5

PHOTO NO. 446666 LOT NO N2543 PROVINCE

COUNTRY USSR

AREA NO B233N SUBJECT AKJ SUBJECT AKQ

KIEV

LCO COMOT, VE

HAULING PASSENGER TRAIN

FROM MOSCOW.

25X1A

[redacted]

DATE OF PHOTO	TYPE	QUALITY	CLASS	NO. OF CARDS
6 June 60	4	2	4	2

CLASSIFICATION SECRET

CAPTIONED BY [redacted]

FORM NO. 174 USE PREVIOUS EDITIONS PHOTO ANALYSIS REPORT (20)

Approved For Release 2000/04/14 : CIA-RDP78-05867A000301070013-5

Approved For Release 2000/04/14 : CIA-RDP78-05867A000301070013-5

PHOTO NO. 446667 LOT NO N2543 PROVINCE

COUNTRY USSR

AREA NO. 233N SUBJECT AKF SUBJECT C2G SUBJECT C62

KIEV

ARRIV. NG FROM

TRANSIT NO HOSTILE

6 7 27

25X1A

[redacted]

DATE OF PHOTO 6 JUNE 60 TYPE 4 QUALITY 2 CLASS 4 NO OF CARDS 3

CLASSIFICATION SECRET CONTROLLED BY 22

PHOTO ANALYSIS REPORT

Approved For Release 2000/04/14 : CIA-RDP78-05867A000301070013-5

Approved For Release 2000/04/14 : CIA-RDP78-05867A000301070013-5

PHOTO NO. 446686 LOT NO. N2543 PROVINCE LONGITUDE E

COUNTRY USSR

AREA NO. 325N SUBJECT A16

6 ROZNY Y

1

16

25X1A

[redacted]

DATE OF PHOTO 12 APR 60 TYPE 4 QUALITY 2 CLASS 4 NO. OF CAMERA 1

CLASSIFICATION SECRET

PHOTO ANALYSIS REPORT

Approved For Release 2000/04/14 : CIA-RDP78-05867A000301070013-5

Approved For Release 2000/04/14 : CIA-RDP78-05867A000301070013-5

PHOTO NO. 446669 LOT NO. N2543 PROVINCE

COUNTRY USSR

AREA NO. 8233N SUBJECT AKQ SUBJECT A51 SUBJECT SUBJECT SUBJECT SUBJECT SUBJECT SUBJECT

KIEV RAILROAD STATION POSS MACHINE PLANT IN BG

N/S LONGITUDE 30°31'E

1, E/N LENINSKAYA KUZNITSA

25X1A

[redacted]

DATE OF PHOTO 6 JUNE 60 TYPE 4 QUALITY 2 CLASS 4 NO OF CARDS 2

7 27 21

CLASSIFICATION S CAPTIONED BY CJ

888

PHOTO ANALYSIS REPORT

FORM NO. 174 USE PREVIOUS EDITIONS

Approved For Release 2000/04/14 : CIA-RDP78-05867A000301070013-5

Approved For Release 2000/04/14 : CIA-RDP78-05807A000301070013-5

PHOTO NO. 446670 LOT NO. N25-23 LATITUDE LONGITUDE 30.38E

COUNTRY USSR PROVINCE

AREA NO. B233N SUBJECT AKL

DARNITSKIY SHOP WHERE RE-CONDITIONED

AT DARNITSKIY

RAILROAD CAR REPAIR PLANT.

25X1A

[redacted]

27

DATE OF PHOTO	TYPE	QUALITY	CLASS	NO. OF CARDS
6 JUNE 60	41	2	4	1

CLASSIFICATION CONTROLLED BY 7

PHOTO ANALYSIS REPORT

Approved For Release 2000/04/14 : CIA-RDP78-05807A000301070013-5

Approved For Release 2000/04/14 : CIA-RDP78-05864A000301070013-5

PHOTO NO. 446671 LOT NO. N25-43 LATITUDE 48°30'N LONGITUDE 30°33'E

COUNTRY USSR PROVINCE

AREA NO. 8233N SUBJECT AKL

DARNITSKIY RAILROAD CAR REPAIR PLANT.

REF CONDITION

AT DARNITSKIY RAILROAD CAR REPAIR PLANT.

25X1A

[redacted]

27

DATE OF PHOTO	TYPE	QUALITY	CLASS	NO OF CARDS
6 JUNE 60	H	2	4	1

CLASSIFICATION S E C R E T

CATEGORY C 2

PHOTO ANALYSIS REPORT

Approved For Release 2000/04/14 : CIA-RDP78-05864A000301070013-5

Approved For Release 2000/04/14 : CIA-RDP78-05867A000301070013-5

PHOTO NO 146072 LOT NO N2323

COUNTRY USSR

AREA NO D325N SUBJECT 451

TSILI STATION [POSS] ORDNA

NCE 2 MAC N INFO Y ALT

ORDZHONIKIDZE ALONG RAILROAD ROUTE NO.252

25X1A

[redacted]

DATE OF PHOTO 14 JUNE 60 TYPE 4 QUALITY 2 CLASS 4 NO OF CARDS 1

CLASSIFICATION S/C CONTROLS CC

FORM NO 174 USE PREVIOUS EDITIONS

PHOTO ANALYSIS REPORT

Approved For Release 2000/04/14 : CIA-RDP78-05867A000301070013-5

PHOTO NO 446673

LOT NO

COUNTRY

AREA NO

SUBJECT

LONGITUDE

LATITUDE

ORDZHONIKIDZE, ALONG RAILROAD ROUTE NO. 252

25X1A

[redacted]

DATE OF PHOTO

TYPE

QUALITY

CLASS

NO OF CARDS

CLASSIFICATION

CAPTIONED BY

PHOTO ANALYSIS REPORT

FORM NO 174 USE PREVIOUS EDITIONS

Approved For Release 2000/04/14 : CIA-RDP78-05867A000301070013-5

Approved For Release 2000/04/14 : CIA-RDP78-05867A000301070013-5

PHOTO NO. 446674 LOC. D 23-43 LATITUDE [illegible] LONGITUDE 45-51E

COUNTRY USSR PROVINCE

AREA NO. C325-N SUBJECT AB1 SUBJECT AFV

BAKU MACHINE TOOL PLANT

ONC 12" E T E

25X1A

[redacted]

DATE OF PHOTO 13 JUNE 60 TYPE 4 QUALITY 2 CLASS 4 NO OF COPIES 2

CLASSIFICATION SECRET CATEGORIZED BY C2

FORM NO. 174 USE PREVIOUS EDITIONS PHOTO ANALYSIS REPORT

Approved For Release 2000/04/14 : CIA-RDP78-05867A000301070013-5

Approved For Release 2000/04/14 : CIA-RDP78-05867A000301070013-5

PHOTO NO 446672 N2543

COUNTRY USSR

AREA NO A325N SUBJECT AMI C2G

SERNOVODSK, NR COM

HUNICAT-ON, INST. SOF

CITY

INST: INSTALLATION

. TAKEN FROM LEFT SIDE OF TRAIN HEADED TOWARDS GRAZNYY.

25X1A

[redacted]

7223

DATE OF PHOTO	TYPE	QUALITY	CLASS	NO OF CARDS
12 JUNE 60	4	2	4	2

CATEGORIZED BY C2

CLASSIFICATION

PHOTO ANALYSIS REPORT

FORM NO 174 USE PREVIOUS EDITIONS

Approved For Release 2000/04/14 : CIA-RDP78-05867A000301070013-5

Approved For Release 2000/04/14 : CIA-RDP78-05867A000301070013-5



Approved For Release 2000/04/14 : CIA-RDP78-05867A000301070013-5

Approved For Release 2000/04/14 CIA-RDP78-05867A000301070013-5

PHOTO NO 14667 LOT NO N2543 PROVINCE

COUNTRY USSR

AREA NO C325N SUBJECT 960

BAKU NR POSS HILLTOP

RY STORAGE AREA NORTH

OF CITY

25X1A

[redacted]

DATE OF PHOTO JUNE 60 TYPE 4 QUALITY 2 CLASS 4 NO OF CARDS 1

CLASSIFICATION [redacted] CAPTIONED BY [redacted]

Approved For Release 2000/04/14 CIA-RDP78-05867A000301070013-5

PHOTO ANALYSIS REPORT

FORM NO 174 USE PREVIOUS EDITIONS

Approved For Release 2000/04/14 : CIA-RDP78-05867A000301070013-5

PHOTO NO 446078

COUNTRY USSR

AREA NO C 3 2 5 J

SUBJECT DT

SUBJECT UNR

SUBJECT UNKNOWN

SUBJECT SOVIET

FIELD UNKNOWN

CITY

VALONS RAILROAD ROUTE NO. 252

OIL WELL IN AG. FIR PHOTO PHOTO SOV UNION

25X1A

[redacted]

DATE OF PHOTO JUNE 60

TYPE 1

QUALITY 2

CLASS 6

NO OF CARDS 1

CLASSIFICATION

CATALOGED BY

PHOTO ANALYSIS REPORT

FORM NO 174 USE PREVIOUS EDITIONS

Approved For Release 2000/04/14 : CIA-RDP78-05867A000301070013-5

Approved For Release 2000/04/14 : CIA-RDP78-05867A000301070013-5

PHOTO NO 446629 LATITUDE N5334 LONGITUDE E03220E

COUNTRY USSR

AREA NO C325N SUBJECT DI—

SUBJECT SUMGAIT UNIDENTIFIED MOUNDS SOUTH OF CITY

ALONG RAILROAD ROUTE NO. 251. FOR RELATED PHOTO SEE CIA ———

25X1A

[redacted]

DATE OF PHOTO JUNE 60 TYPE 4 QUALITY 2 CLASS 4 NO OF CARDS 1

CLASSIFICATION CONFIDENTIAL CATEGORIZED BY 02

PHOTO ANALYSIS REPORT

FORM NO 1 Jan 50 174 USE PREVIOUS EDITIONS

Approved For Release 2000/04/14 : CIA-RDP78-05867A000301070013-5

Approved For Release 2000/04/14 : CIA-RDP78-05867A000301070013-5

PHOTO NO. 446580 LOT NO. N2543 PROVINCE N/S

COUNTRY USSR

AREA NO. A24RN SUBJECT DI: C2G

ZHUTOVO STANTSIYA

ADDRESS ACHING CITY FRO

M SOUTH

ON RAILROAD ROUTE

NO. 253.

25X1A

[redacted]

DATE OF PHOTO 20 JUNE 60 TYPE 4 QUALITY 2 CLASS 4 NO. OF CARDS 2

CLASSIFICATION S CAPTIONED BY GT

Approved For Release 2000/04/14 : CIA-RDP78-05867A000301070013-5

FORM NO. 174 USE PREVIOUS EDITIONS PHOTO ANALYSIS REPORT (2G)

Approved For Release 2000/04/14 : CIA-RDP78-05867A000301070013-5

PHOTO NO 44[illegible] LOG NO Mos 3 NR 3 [illegible]

COUNTRY USSR

AREA NO A-4 0 N | SUBJECT C62 | SUBJECT DIT | SUBJECT 025 | SUBJECT STANT 3 1 Y A | SUBJECT | SUBJECT | SUBJECT | SUBJECT

ZHUT 0 Y 0 0 S T A N T 3 1 Y A

APPROACH 1 N G C T Y 1 K 0

M X 0 U T H

ON RHINEHEAD ROUTE 50-253

25X1A

[redacted]

DATE OF PHOTO	TYPE	QUALITY	CLASS	NO OF CARDS
20 JUNE 60	4	2	4	3

CLASSIFICATION SECRET

FORM NO 174 USE PREVIOUS EDITIONS

PHOTO ANALYSIS REPORT

Approved For Release 2000/04/14 : CIA-RDP78-05867A000301070013-5

Approved For Release 2000/04/14 : CIA-RDP78-05867A000301070013-5

PHOTO NO 446682 | LOT NO. | NS | LONGITUDE

COUNTRY USSR | PROVINCE

AREA NO | SUBJECT REC DIT | I-ANTSIYA INSTALL

Z | UNIDENTIFIED

UNIDENTIFIED

[ILLEGIBLE] ATION

FIVE MILES EAST NORTHEAST OF CITY. TAKEN FROM RIGHT SIDE OF TRAIN TO STALINGRAD ON RAILROAD ROUTE NO. 253)

25X1A

[redacted]

DATE OF PHOTO | TYPE | QUALITY | CLASS | NO OF CARDS
10 | | | | 2

CATALOGED BY

CLASSIFICATION

PHOTO ANALYSIS REPORT

Approved For Release 2000/04/14 : CIA-RDP78-05867A000301070013-5

Approved For Release 2000/04/14 : CIA-RDP78-05867A000301070013-5

PHOTO NO 44668 N2543

LATITUDE [redacted] N LONGITUDE 44°30E

COUNTRY USSR

AREA NO D235N SUBJECT DIT SUBJECT C2G SUBJECT C62 SUBJECT SUBJECT SUBJECT SUBJECT SUBJECT

SARE PTA NNP2 ON 2 14 1 N 9

CITY FR S ON RR 20 U

TE N C. 253

RR = RAILROAD

25X1A

[redacted]

167

DATE OF PHOTO 80 JUNE 6 0 ITIN 4 2 QUALITY CLASS 4 NO OF CARDS 3

CLASSIFICATION CATEGORIES CZ

Approved For Release 2000/04/14 : CIA-RDP78-05867A000301070013-5

FORM NO 1 Apr 54 174 USE PREVIOUS EDITIONS PHOTO ANALYSIS REPORT

Approved For Release 2000/04/14 : CIA-RDP78-05867A000301070013-5

PHOTO NO. 4-1961-1 N2543

COUNTRY USSR PROVINCE

LAT/LONG 57°37'N 44°30'E

SUBJECT D235N | A4F | AL7 | ALP | Q38

SUBJECT SAREPTA

SUBJECT VOLGA DON ROUTE

SUBJECT LKIWQ

SUBJECT TWRD

SUBJECT NL R

RR=RAILROAD

TWRDS=TOWARDS

NO. E POSSIBLY LOCK NO. 3 AT LEFT AND THERMAL POWER PLANT IN BACKGROUND.

25X1A

[redacted]

DATE OF PHOTO 20 JUNE 60 | TYPE 4 | QUALITY 2 | CLASS 4 | NO OF CARDS 4

CLASSIFICATION | CAPTIONED BY CZ

PHOTO ANALYSIS REPORT

FORM NO. 174 USE PREVIOUS EDITIONS

Approved For Release 2000/04/14 : CIA-RDP78-05867A000301070013-5

Approved For Release 2000/04/14 : CIA-RDP78-05867A000301070013-5

PHOTO NO 4166(N) LOT NO N2543 LATITUDE LONGITUDE

COUNTRY USSR PROVINCE

AREA B23°N SUBJECT C38 SUBJECT SUBJECT SUBJECT SUBJECT SUBJECT SUBJECT SUBJECT

SAREPTA ENTERING CITY

TYPE FROM SON RAILROAD

ROUTE #253

DATE OF PHOTO 20 JUNE 60 TYPE 4 QUALITY 2 CLASS 4 NO OF CARDS 1

CLASSIFICATION (6)(6) CATEGORIES 6 7

25X1A

[redacted]

Approved For Release 2000/04/14 : CIA-RDP78-05867A000301070013-5

FORM NO 1 Apr 54 174 USE PREVIOUS EDITIONS PHOTO ANALYSIS REPORT

Approved For Release 2000/04/14 : CIA-RDP78-05807A000301070013-5

PHOTO NO. 446686 LOT NO. N2543

COUNTRY USSR

AREA NO. D235N SUBJECT AE①

SUBJECT SAREPTA NR STALINGRAD

SUBJECT VOLGA RIVER

SUBJECT FERRY

SUBJECT SKYLINE

SUBJECT RAILROAD

LONGITUDE 44°13'00"E

SUBJECT SEC. OF N

SUBJECT PLT

SUBJECT 264

.TAKEN FROM TRAIN JUST BEFORE ENTERING CITY ON RAILROAD

ROOTE NO. 253

HEAVY: HEAVY

EQUIP: EQUIPMENT

PLT: PLANT

SEC: SECTION

125

25X1A

[redacted]

DATE OF PHOTO 90 JUNE

TYPE 6042

QUALITY 4

CLASS 4

NO OF CARDS 1

CARDS 02

PHOTO ANALYSIS REP

FORM NO. 174 USE PREVIOUS EDITIONS

Approved For Release 2000/04/14 : CIA-RDP78-05807A000301070013-5

PHOTO NO. [illegible] LOT NO. N2 [illegible] PROVINCE

COUNTRY USSR

AREA NO. D235N SUBJECT AUF SUBJECT AYN SUBJECT DEI SUBJECT SUBJECT SUBJECT SUBJECT SUBJECT

SARE MER IN

SOTNYA STA

NR FR

LATITUDE [illegible] LONGITUDE [illegible]

TRANSPORTATION OF TRACTOR

HEADING TOWARDS STALINGRAD ON RAILROAD ROUTE NO. 253. SECTION OF HEAVY EQUIPMENT PLANT, KRASNOARMEYSK 26/1 IN BG

STA-STATION

7,17,25

25X1A

[redacted]

DATE OF PHOTO	TYPE	COVERAGE	CLASS	NO OF CARDS
20 JUNE 60	4	2	1	3

CLASSIFICATION [illegible] CONTROLLED BY CZ

(20)

FORM NO. 174 USE PREVIOUS EDITIONS PHOTO ANALYSIS REPO

Approved For Release 2000/04/14 : CIA-RDP78-05867A000301070013-5

PHOTO NO. 1118..
COUNTRY U.S.S.R
PROVINCE
LATITUDE
LONGITUDE
AREA NO. D.2.2.-.1
SUBJECT AE①

SAR-...NR [SEC OF H
VY EQUIP PLT, KRAENC
ARMEYSK 264

HVY = HEAVY
EQUIP = EQUIPMENT
PLT = PLANT
SEC = SECTION

. TAKEN FROM TRAIN JUST BEFORE ENTERING CITY FROM SOUTH ON RAILROAD ROUTE NO. 253.]

25X1A

725

DATE OF PHOTO			TYPE	QUALITY	CLASS	NO. OF CARDS	SOURCE OF PHOTOGRAPH
JUNE	60		1	2	U	1	[redacted]

CLASSIFICATION
CAPTIONED BY

PHOTO ANALYSIS REPORT

FORM NO. 174 USE PREVIOUS EDITIONS

Approved For Release 2000/04/14 : CIA-RDP78-05867A000301070013-5

Approved For Release 2000/04/14 : CIA-RDP78-05867A000301070013-5

PHOTO NO. 116685

COUNTRY USSR

AREA NO L 2 3 E N

SUBJECT AED

SUBJECT SARMEY SVERDLOVSK

SUBJECT PLT

SUBJECT NR

SUBJECT SFEC

SUBJECT OF

SUBJECT KRASNO

HUV = HEAVY

EQUIP = EQUIPMENT

PLT = PLANT

SEC = SECTION

TAKEN FROM TRAIN JUST BEFORE ENTERING CITY FROM SOUTH ON RAILROAD ROUTE NO. 253

725

25X1A

[redacted]

DATE OF PHOTO 4 0

TYPE

QUALITY 2

CLASS J

NO OF CARDS 1

CLASSIFICATION

FORM NO. 174 REPLACES PREVIOUS EDITIONS

PHOTO ANALYSIS REPORT

Approved For Release 2000/04/14 : CIA-RDP78-05867A000301070013-5

PHOTO NO. 446690 | N2543 | LATITUDE [illegible] | LONGITUDE 43°13'E

COUNTRY: USSR | PROVINCE:

AREA NO. A325N | SUBJECT C3C | SUBJECT AKF | SUBJECT | SUBJECT | SUBJECT | SUBJECT | SUBJECT | SUBJECT

ZEST AFONI NR POSS
LIVING QUARTERS IN
O-AXLE CARS

CARS: BOXCARS

25X1A

[redacted]

27

DATE OF PHOTO	TYPE	QUALITY	CLASS	NO. OF CARDS
JUNE 60	4	2	4	2

CAPTIONED BY: CZ

CLASSIFICATION: SECRET

Approved For Release 2000/04/14 : CIA-RDP78-05867A000301070013-5

FORM NO. 174 PHOTO ANALYSIS REPORT

Approved For Release 2000/04/14 : CIA-RDP78-05867A000301070013-5

PHOTO NO. 446691 N2543

COUNTRY USSR

AREA NO. B32HN SUBJ NO. 036

SOCHI OF

NT

TEL

SUBJECT: GARDEN PRIMORSKAYA

LATITUDE 43°36'N LONGITUDE 39°45'E

PROVINCE

SUBJECT: FRONT

910

DATE OF PHOTO	TYPE	QUALITY	CLASS	NO OF CARDS
JUNE 60	4	2	4	1

CATEGORY CZ

25X1A

[redacted]

CLASSIFICATION

Approved For Release 2000/04/14 : CIA-RDP78-05867A000301070013-5

PHOTO ANALYSIS REPORT

FORM NO. 174 USE PREVIOUS EDITIONS

Approved For Release 2000/04/14 : CIA-RDP78-05867A000301070013-5

PHOTO NO A1606 N-1543 LATITUDE 53-56 N LONGITUDE 27-03-55 E

COUNTRY USSR

AREA NO B162K SUBJECT C32 C26 C2G B34 A49

NOSCOW FRONT REAR OF HOTEL UKRAINA APT BLDG FG

STACKS OF POSSIBLE CHEMICAL PLANT AT RIGHT. PALM TREE ~~RANGE~~ RADIO JAMMING TOWER RIGHT BACKGROUND.

25X1A

[redacted]

6723

DATE OF PHOTO	TYPE	QUALITY	CLASS	NO OF CARDS
24 June 60	4	2	4	5

CLASSIFICATION SECRET CAPTIONED BY C2

Approved For Release 2000/04/14 : CIA-RDP78-05867A000301070013-5

FORM NO 1 Jan 54 174 USE PREVIOUS EDITIONS PHOTO ANALYSIS REPORT (20)

Approved For Release 2000/04/14 : CIA-RDP78-05867A000301070013-5

PHOTO NO. 446693 VOL NO. N2373

COUNTRY USSR

AREA NO. B167N

SUBJECT A61 SUBJECT A67

MISC. OWN PRECAST CONCRETE TWO RECORD COM APT UNIT

PRODUCED AT REINFORCED CONCRETE PRODUCTS PLANT NO. 6.

PREFAB = PREFABRICATED

APT = APARTMENT

25X1A

DATE OF PHOTO 20 JUNE 60 TYPE 4 QUALITY 2 CLASS 4 NO OF CARDS 2 SOURCE OF PHOTOGRAPH [redacted]

CLASSIFICATION [redacted]

Approved For Release 2000/04/14 : CIA-RDP78-05867A000301070013-5

FORM NO. 1 Jan 54 174 USE PREVIOUS EDITIONS PHOTO ANALYSIS REPORT

Approved For Release 2000/04/14 : CIA-RDP78-05867A000301070013-5

PHOTO NO 446691

COUNTRY U.S.S.R

AREA NO B167N

SUBJECT ABJ

SUBJECT C9C

CHART

MOSCOW - N

MOSCOW

BETWEEN MOSCOW REINFORCED CONCRETE PRODUCTS PLANT NO. 6 AND LENINGRAD CEMENT PLANT IN 40 LETIYA KOMSOMOLA.

DATE OF PHOTO 20 JUNE 60

TYPE V

QUALITY 2

CLASS V

NO OF CARDS 2

SOURCE OF PHOTOGRAPH

25X1A

[redacted]

CLASSIFICATION

CAPTIONED BY

FORM NO 1 Jun 54 174 USE PREVIOUS EDITIONS

PHOTO ANALYSIS REPORT

Approved For Release 2000/04/14 : CIA-RDP78-05867A000301070013-5

Approved For Release 2000/04/14 : CIA-RDP78-05867A000301070013-5

PHOTO NO. 446GDD

LOT NO. N 2543

LATITUDE / LONGITUDE 37 35 E

COUNTRY USSR

AREA NO. D154N

SUBJECT AK2 AKL

KRASNAYA POLYANA [IL-04] "CRATE" AT SHEREMETYEVO AIRPRT

AIRPRT - AIRPORT

2031 25X1A

DATE OF PHOTO	TYPE	QUALITY	CLASS	NO. OF CARDS	SOURCE OF PHOTOGRAPH
1 JULY 60	4	2	4	1	[redacted]

CAPTIONED BY CZ

CLASSIFICATION

Approved For Release 2000/04/14 : CIA-RDP

PHOTO ANALYSIS REPORT

FORM NO. 174 USE PREVIOUS EDITIONS
1 Jun 56

Approved For Release 2000/04/14 : CIA-RDP78-05867A000301070013-5

PHOTO NO. 446686 | LATITUDE | LONGITUDE

COUNTRY: USSR | PROVINCE

AREA NO. D15-4N | SUBJECT: AK2 | SUBJECT: AK6 | SUBJECT: 9FD | SUBJECT | SUBJECT | SUBJECT | SUBJECT | SUBJECT

KP AS NAVA POLYANA PO

SS AN-12 CUB AT SHER

ENETY EVO

AIRPORT.

25X1A

DATE OF PHOTO: 1 JULY 60 | TYPE: KA | QUALITY: 2- | CLASS: 4 | NO. OF CARDS: 2 | CATEGORIED BY: 2

SOURCE OF PHOTOGRAPH: [redacted]

CLASSIFICATION: SECRET

Approved For Release 2000/04/14 : CIA-RDP78-05867A000301070013-5

FORM NO. 1 Jan 64 174 USE PREVIOUS EDITIONS

PHOTO ANALYSIS REPORT

Approved For Release 2000/04/14 : CIA-RDP78-05867A000300070013-5

PHOTO NO 4466 LATITUDE N 03 43 LONGITUDE E

COUNTRY USSR

AREA NO DISYN SUBJECT AK6 C2G

KRASNAYA POLYANA

MMON, CAT-ON

SHER CITY EVO AIRPORT

INST: INSTALLATION

732

DATE OF PHOTO 1 JULY 60 TYPE 4 QUALITY 2 CLASS 4 NO. OF CARDS 2

CLASSIFICATION CONFIDENTIAL CAPTIONED BY CE

Approved For Release 2000/04/14 : CIA-RDP78-05867A000300070013-5

FORM NO 1 Jan 54 174 USE PREVIOUS EDITIONS PHOTO ANALYSIS REPORT

25X1A

Approved For Release 2000/04/14 : CIA-RDP78-05867A000301070013-5

PHOTO NO. 446698

COUNTRY USSR

AREA NO. DISTN

SUBJECT AK8 AK2

NAYA POLYANA

SSR TERMINAL

METYEVO AIRPORT.]

7 20 32 25X1A

DATE OF PHOTO 1 JUL 67

TYPE 7

QUALITY 2

CLASS 4

NO OF CARDS 2

CATEGORIES 2

SOURCE OF PHOTOGRAPH [redacted]

CLASSIFICATION [redacted]

Approved For Release 2000/04/14 : CIA-RDP78-05867A000301070013-5

PHOTO ANALYSIS REPORT

FORM NO. 174 USE PREVIOUS EDITIONS

Approved For Release 2000/04/14 : CIA-RDP78-05867A000301070013-5

PHOTO NO. 446059 LOC. N2543 PROVINCE LATITUDE 44°43'N LONGITUDE 44°53'N

COUNTRY USSR

AREA NO. D 325N | SUBJECT C2G | AKF

TBILISI RAILWAY CONTINUES TO SUKHUMI.

RAILINE TO SUKHUMI.

7.25.27

25X1A

[redacted]

DATE OF PHOTO	TYPE	QUALITY	CLASS	NO. OF CARDS
JUNE 60	4	2	4	2

CLASSIFICATION SECRET CONTROL NO. 02

PHOTO ANALYSIS REPORT

FORM NO. 174 USE PREVIOUS EDITIONS

Approved For Release 2000/04/14 : CIA-RDP78-05867A000301070013-5

PHOTO NO. 446760 N2543

COUNTRY USSR PROVINCE

AREA D 32-N SUBJECT AJC

TRAIN STATION NR POSS SUM

PLOUS EAT WATERWORKS

COMPLEX

ON RIGHT SIDE OF TRAIN

TO BUKHUMI.

7 25-

25X1A

[redacted]

DATE OF PHOTO JUNE 60 TYPE 4 QUALITY 2. CLASS 4 NO OF CARDS 1

CLASSIFICATION CONFIDENTIAL CATEGORIES 2

Approved For Release 2000/04/14 : CIA-RDP78-05867A000301070013-5

FORM NO. 174 USE PREVIOUS EDITIONS PHOTO ANALYSIS REPORT

Approved For Release 2000/04/14 CIA-RDP78-05867A000301070013-5

PHOTO NO. 446701 LOT NO. N254K3

COUNTRY USSR PROVINCE

AREA NO. D325 N SUBJECT C42 SUBJECT D16

MTSKHETA MOUNTAIN - WEST

OF CITY

25X1A

[redacted]

DATE OF PHOTO June 60 TYPE 4 QUALITY 2 CLASS 1 NO OF CARDS 2

CLASSIFICATION

FORM NO. 174 USE PREVIOUS EDITIONS PHOTO ANALYSIS REPORT

Approved For Release 2000/04/14 CIA-RDP78-05867A000301070013-5

Approved For Release 2000/04/14 : CIA-RDP78-05867A000301070013-5

PHOTO NO. 4467102 LOT NO. D254-3

COUNTRY USSR

AREA NO. D325 N SUBJECT D31 SUBJECT C34 SUBJECT C12

25X1A

DATE OF PHOTO: June 60 TYPE 4 QUALITY 2 CLASS 4 NO OF CARDS 3

CLASSIFICATION

FORM NO. 1 Jan 54 174 USE PREVIOUS EDITIONS

PHOTO ANALYSIS REPORT

Approved For Release 2000/04/14 : CIA-RDP78-05867A000301070013-5

Approved For Release 2000/04/14 : CIA-RDP78-05867A000301070013-5

PHOTO NO. [redacted] LOT NO. N-2373 PROJECT [illegible] LATITUDE [illegible] LONGITUDE [illegible]

COUNTRY USSR

AREA NO. D325N | SUBJECT 1 ARNC.34 | SUBJECT 2 [illegible] | SUBJECT 3 DIB | SUBJECT 4 | SUBJECT 5 | SUBJECT 6 | SUBJECT 7

KSAN 1 NR BAI CRS ON 100
ELAT 33 CRCS 50 FG 66 EASTLE
EUIN 83 LT 90 BG

25X1A

[redacted]

DATE OF PHOTO: JUNE 60 | TYPE: 4 | QUANTITY: 2 | CLASS: 4 | NO OF LOCS: 3

CLASSIFICATION: [illegible] CAPTIONED BY: [illegible]

FORM NO. 1 Jan 54 174 USE PREVIOUS EDITIONS

PHOTO ANALYSIS REPORT

Approved For Release 2000/04/14 : CIA-RDP78-05867A000301070013-5

Approved For Release 2000/04/14 : CIA-RDP78-05867A000301070013-5

PHOTO NO. 146701 LATITUDE N 25 43 LONGITUDE E 121 06 25

COUNTRY USSR

AREA NO. D 300 N SUBJECT RKM RKL

GORI WERE TRACK CREW WORK, WAS ON SPUR LINE

RAILROAD

25X1A

[redacted]

127

DATE OF PHOTO June 60 TYPE Y QUALITY 2 CLASS Y NO OF CARDS 2

CLASSIFICATION S CAPTIONED BY C 2

Approved For Release 2000/04/14 : CIA-RDP78-05867A000301070013-5

PHOTO ANALYSIS REPORT

FORM NO. 174 USE PREVIOUS EDITIONS

Approved For Release 2000/04/14 : CIA-RDP78-05867A000301070013-5

PHOTO NO. 446705

USSR

A325 N C26 C62

25X1A

[redacted]

JUNE 60 4 2 4 2

CLASSIFICATION SOC

PHOTO ANALYSIS REPORT

FORM NO. 174 USE PREVIOUS EDITIONS

Approved For Release 2000/04/14 : CIA-RDP78-05867A000301070013-5

Approved For Release 2000/04/14 : CIA-RDP78-05867A000301070013-5

PHOTO NO 44706 LOT NO

COUNTRY USSR

AREA 30 SW SUBJECT AAL

SUBJECT ORDZHONIKIDZE POWER STATION. NOTE ENTRANCE TO CAVE OR TUNNEL AT LEFT.

25X1A

[redacted]

7 28 12

DATE OF PHOTO JUNE 60 TYPE 1 QUALITY 2 CLASS 4 NO OF CARDS 1

CLASSIFICATION SECRET CATEGORIZED BY CZ

PHOTO ANALYSIS REPORT

FORM NO 174 USE PREVIOUS EDITIONS

Approved For Release 2000/04/14 : CIA-RDP78-05867A000301070013-5

Approved For Release 2000/04/14 : CIA-RDP78-05867A000301070013-5

PHOTO NO 146707 LATITUDE 113-13 NW LONGITUDE 113 SE-E

COUNTRY USSR PROVINCE

AREA A 32-N SUBJECT B 34 SUBJECT C 29

2 FLY TAFOM 10 INR 20 COMMUN 30

1 CAP 33 ION 30 INSTALLATION

EAST 45 OF 50 CITY

CITY = CITY

25X1A

[redacted]

DATE OF PHOTO JUNE 60 TYPE 4 QUALITY B CLASS 41 NO OF CARDS 2

CLASSIFICATION 123 CONTROL NO 22 100

Approved For Release 2000/04/14 : CIA-RDP78-05867A000301070013-5

PHOTO ANALYSIS REPORT

FORM NO 174 USE PREVIOUS EDITIONS